



Republic of the Philippines
Province of Cagayan
MUNICIPALITY OF STA. TERESITA
OFFICE OF THE SANGGUNIANG BAYAN

EXCERPTS FROM THE MINUTES OF THE 65TH REGULAR SESSION OF THE 15TH SANGGUNIANG BAYAN OF STA. TERESITA, CAGAYAN HELD ON **OCTOBER 12, 2020** AT THE SB SESSION HALL.

Present: Hon. Jose I. Gonzaga - SB Member/Temporary Presiding Officer
Hon. Jefferson M. Javier - Sangguniang Bayan Member
Hon. William A. Lorenzo - Sangguniang Bayan Member
Hon. Mark Anthony P. Palor - Sangguniang Bayan Member
Hon. Conrado P. Tabaco - Sangguniang Bayan Member
Hon. Gloria O. Baldiviso - Sangguniang Bayan Member
Hon. Rhudel A. Castillo - Sangguniang Bayan Member
Hon. Jethro S. Tibuc - Sangguniang Bayan Member
Hon. Aider M. Javier - ABC President/Ex-Officio Member
Hon. Guevarra J. Gregorio - SK Federation President/Ex-Officio Member
Absent: Hon. Ruben P. Fagela - Vice-Mayor (on-leave)

MUNICIPAL ORDINANCE NO. 24
Series Of 2020

AN ORDINANCE ESTABLISHING THE TERRITORIAL BOUNDARY OF BARANGAY VILLA AND MISSION THIS MUNICIPALITY.

BE IT ENACTED by the Sangguniang Bayan of Sta. Teresita, Cagayan in session duly assembled, that:

SECTION 1. There is hereby an ordinance establishing the territorial boundary of Barangay Villa and Mission, Sta. Teresita, Cagayan.

SECTION 2. Matrix of lots involved within the boundary of Villa and Mission as per Tax Map Control duly certified by the assessor is hereby adopted, as follows:

BARANGAY VILLA			BARANGAY MISSION		
NORTH: BARANGAY BOUNDARY OF VILLA & CANIUGAN			NORTH: BARANGAY BOUNDARY OF MISSION & CANIUGAN		
3rd Lot	Lot 457-47	Declared under Edilberto Blancaflor	2nd Lot	Lot 891	Declared under the Hrs. of Felipe Madrid
2nd Lot	Lot 457-46	Declared under Celestino Doctolero	1st Lot	Lot 890	Declared under Felipe Madrid
1st Lot	Lot 457-48	Declared under Gregorio S. Daquigan			



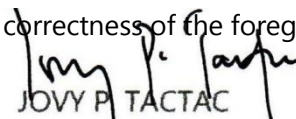
Republic of the Philippines
 Province of Cagayan
 MUNICIPALITY OF STA. TERESITA
 OFFICE OF THE SANGGUNIANG BAYAN

Northward			Northward		
NORTH OF THE DUGO-SAN VICENTE ROAD					
SOUTH OF THE DUGO-SAN VICENTE ROAD					
Southward	West of the Cemetery Road		Southward	East of the Cemetery Road	
1st Lot	85-A, Bsd-2-000874 (OLT)	Declared under Violeta Mc Carthy	1st Lot	Lot 570-A	Declared under Octavio Evangelista vs. R.P.
2nd Lot	106, Bsd-2-000874 (OLT)	Declared under Violeta Mc Carthy	2nd Lot	Lot 893-A	Declared under Benigno Vallangca (PR Bank)
3rd Lot	107, Bsd-2-000874 (OLT)	Declared under Violeta Mc Carthy	3rd Lot	Lot 893-B	Declared under Benigno Vallangca (Cemetery Lot)
4th Lot	3-C-87	Declared under Abraham Garcia	4th Lot	3-B-Bsd-48506-452-3-B	Declared under Rita Donato Serina (Hacienda)
5th Lot	3-B-Bsd-48506-452-3-B	Declared under Rita Donato Serina (Hacienda) traversed by the Mission-Magapit Road westward NB: Location of the lot is within Villa & Mission (traversed by the Dumpsite Road on the South-Eastern Part)			traversed by the Mission-Magapit Road westward NB: Location of the lot is within Villa & Mission (traversed by the Dumpsite Road on the South-Eastern Part)
SOUTH: BARANGAY BOUNDARY OF VILLA & DUNGEG					

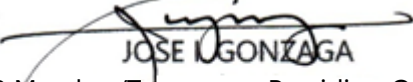
SECTION 3. This ordinance shall take effect upon approval.

APPROVED.

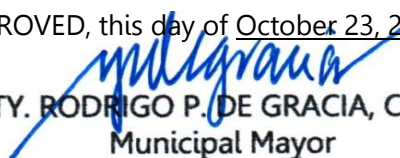
I CERTIFY to the correctness of the foregoing ordinance:


 JOVY P. TACTAC
 Sanggunian Secretary

ATTESTED & CERTIFIED TO BE ORDAINED:


 JOSE L. GONZAGA
 SB Member/Temporary Presiding Officer

APPROVED, this day of October 23, 2020:


 ATTY. RODRIGO P. DE GRACIA, CESE
 Municipal Mayor